








realideas.org/
DevonportGuildhall

-  Bus Stop
-  Parking space free on road
-  Main Road
-  Double yellow line
-  Parking space often occupied by residents



Please note there is significant building work on Ker Street over 2010

Directions from Cornwall

- Join A38, towards Tamar Bridge and Plymouth
- Go over Tamar Bridge
- Exit onto A3064/The Pkwy towards Devonport B3396 (continue to follow A3064)
- Slight left at A3064/ Woseley Road
- Turn right at B3396/Saltash Road (continue to follow B3396)
- Turn right at B3396/ Park Avenue (continue to follow Park Ave)
- Continue onto A374
- Continue straight on Cumberland Street
- Turn right at A374/ Cumberland Street (continue to follow Cumberland Street)
- Turn left at George Street
- Turn right onto Ker Street, destination will be in front of you, at the top of the road

Direction from Exeter

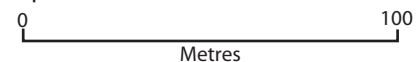
- Join A30 towards A38 Plymouth
- Take the exit onto A38
- Take the A374/B3416 exit toward Plympton/Kingsbridge/A379
- At the roundabout, take 1st exit onto A374/Plymouth road (continue to follow A374/ go through 1 roundabout)
- Slight left at Exeter Street (go through 1 roundabout)
- At St Andrews Cross Roundabout, take the 3rd exit onto Royal Parade
- Turn left at Derry's Cross
- Continue onto Union Street
- At The Octagon Roundabout, take the 2nd exit onto A374/Union Street (continue to follow A374/go through 2 roundabouts)
- Turn left at A374/Cumberland Street
- Turn left at George Street
- Turn right onto Ker Street, destination will be in front of you, at the top of the road

The bus information

CityBus routes 26, 34, 46, 47
First Bus routes 3, x81 (this is from the Torpoint Ferry)

Ferry information

The Torpoint Ferries operate 24 hours a day with a half hour service between 21.30 and 6.30, every day of the year and operate to a set timetable.



Parking is at the owner's risk